




# Ward Division: 0802



# Ward Division: 0803



# Ward Division: 0804



# Ward Division: 0805



0 0.1 0.2 0.4 Miles





# Ward Division: 0807



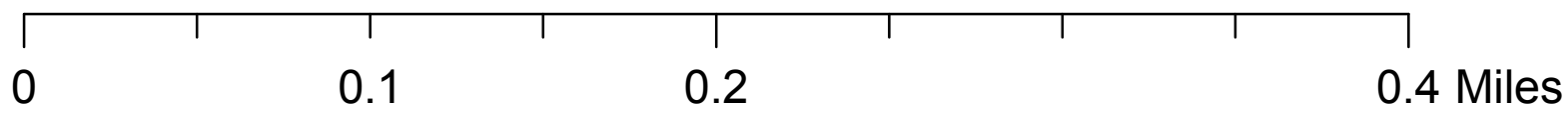
0 0.1 0.2 0.4 Miles

# Ward Division: 0808

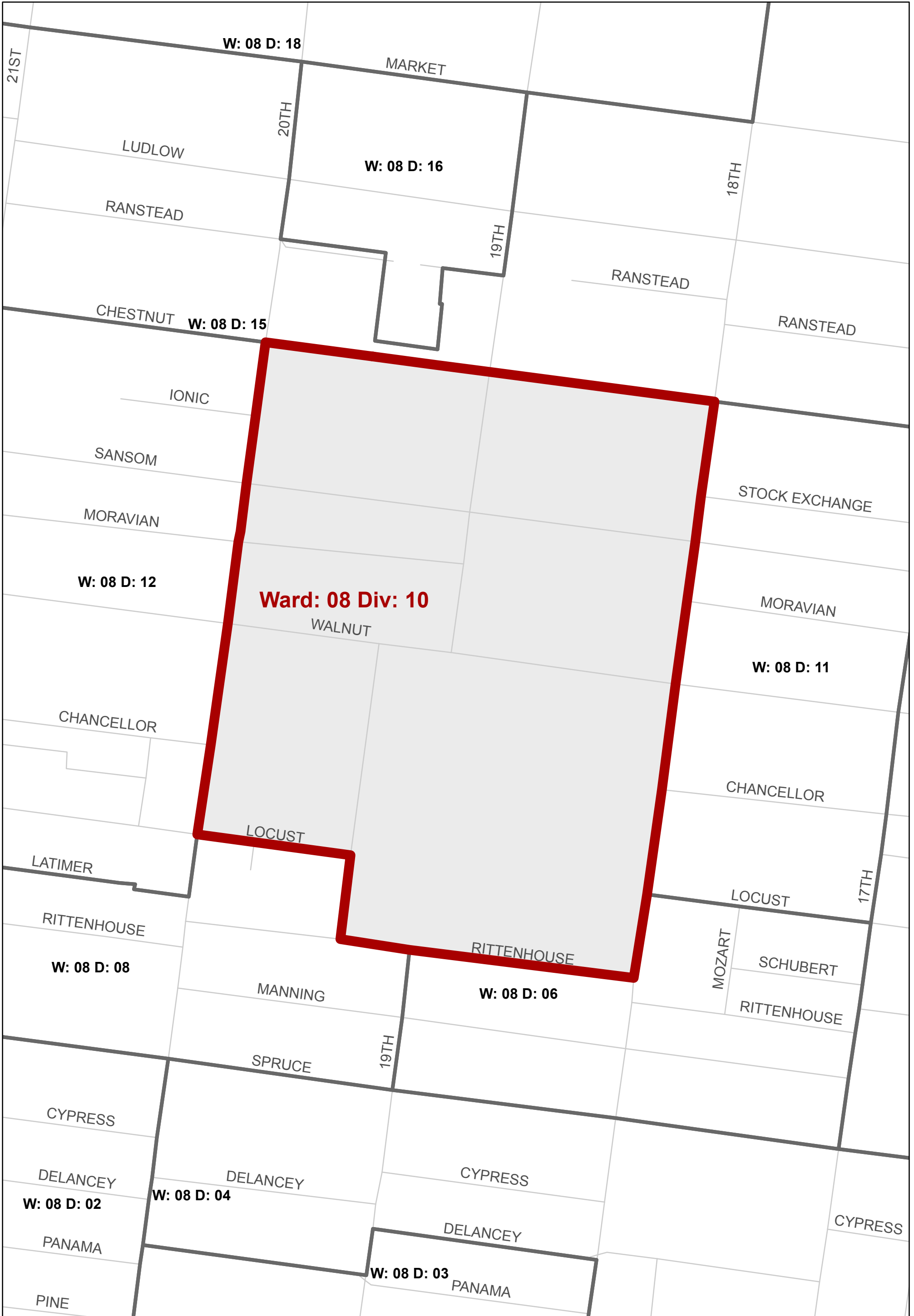




# Ward Division: 0809



# Ward Division: 0810



0 0.05 0.1 0.2 Miles

# Ward Division: 0811

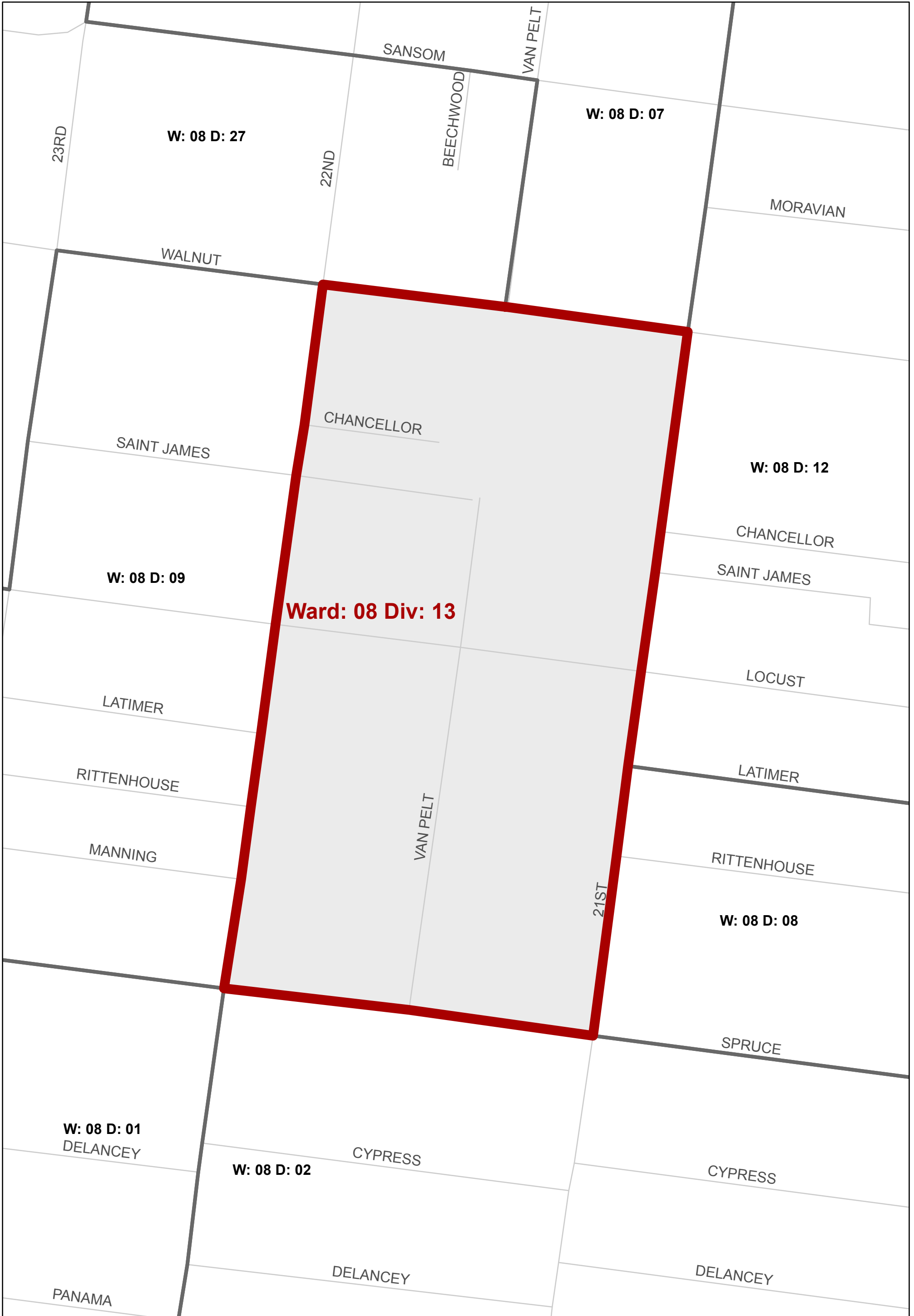


0 0.0475 0.095 0.19 Miles

# Ward Division: 0812



# Ward Division: 0813



0 0.0425 0.085 0.17 Miles



# Ward Division: 0814



# Ward Division: 0815



# Ward Division: 0816



JOHN F. KENNEDY  
W: 08 D: 17

W: 08 D: 18

Ward: 08 Div: 16

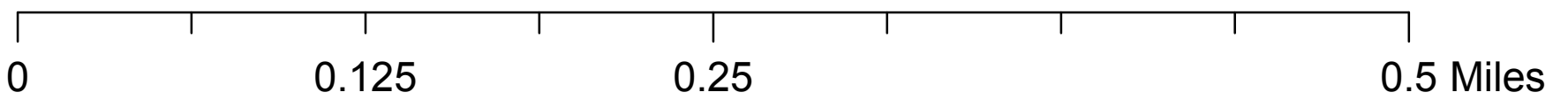
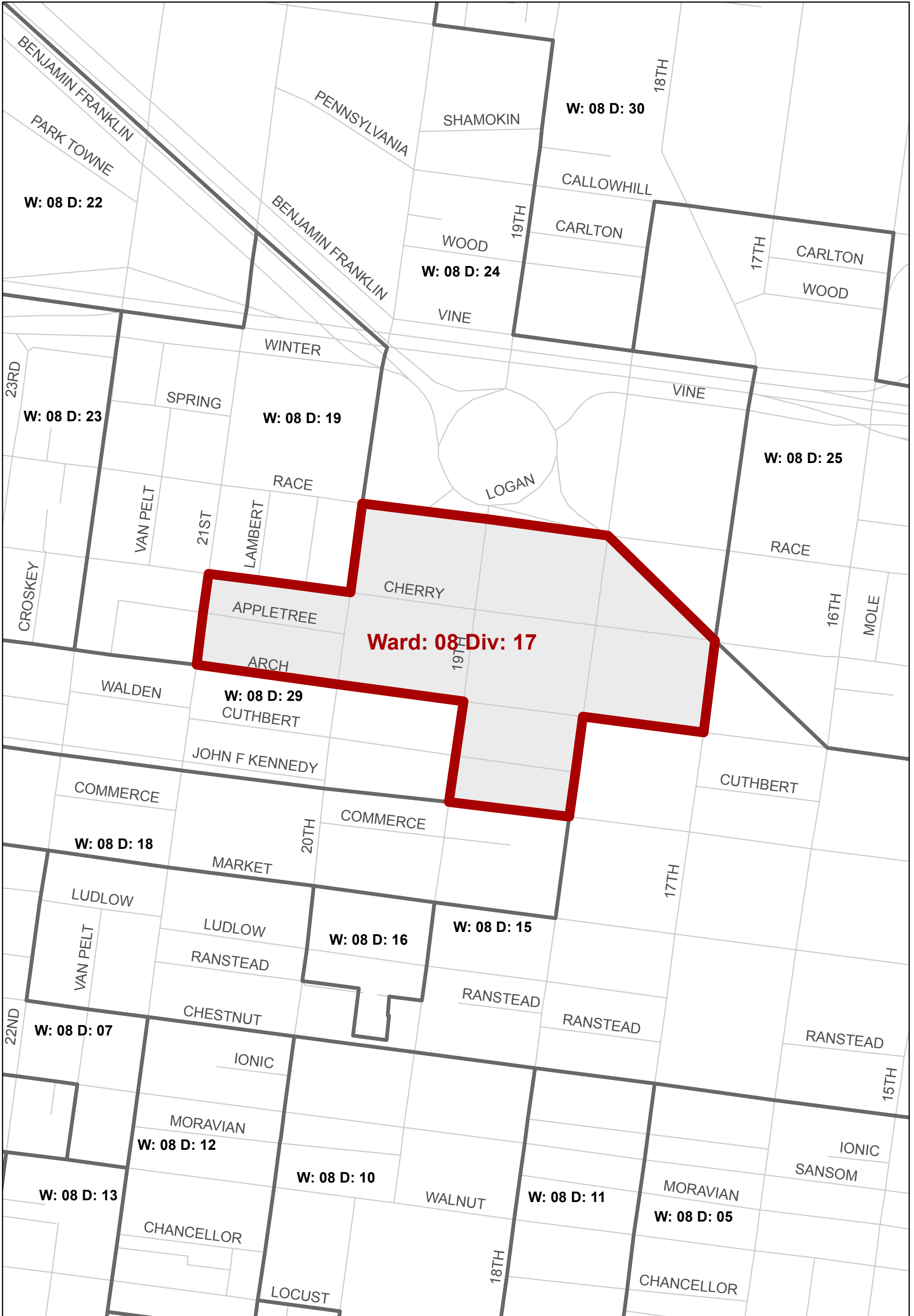
W: 08 D: 15

W: 08 D: 12

W: 08 D: 10

0 0.0325 0.065 0.13 Miles

# Ward Division: 0817





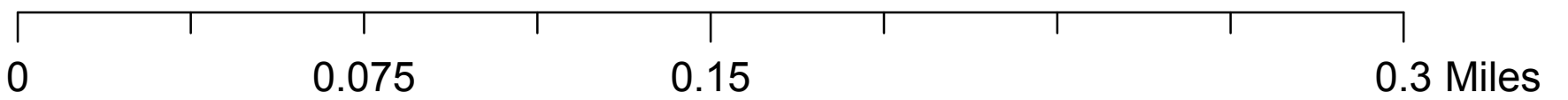
# Ward Division: 0818



0 0.2 0.4 0.8 Miles



# Ward Division: 0819



# Ward Division: 0820




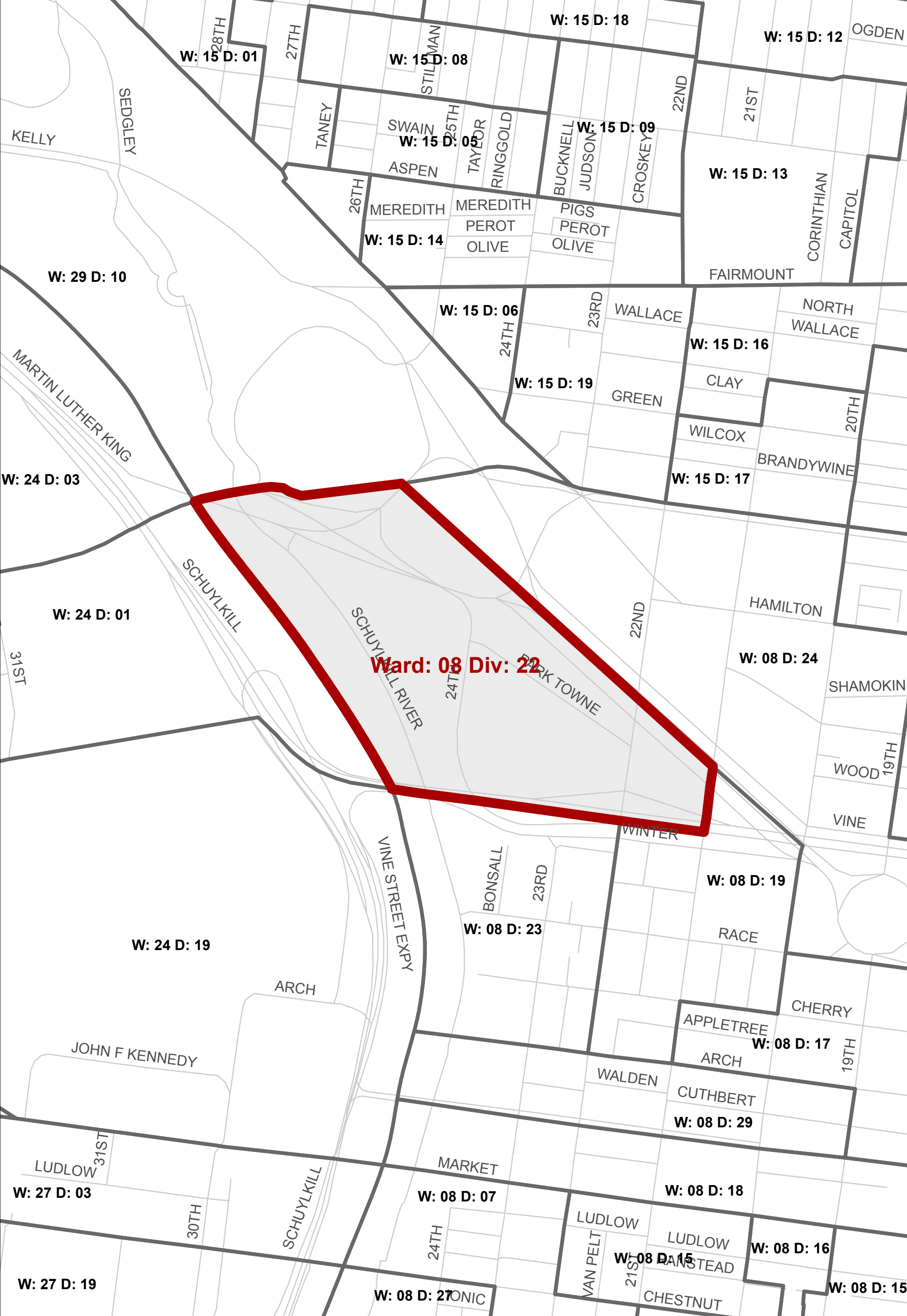
0 0.03 0.06 0.12 Miles

# Ward Division: 0821



0 0.035 0.07 0.14 Miles

# Ward Division: 0822



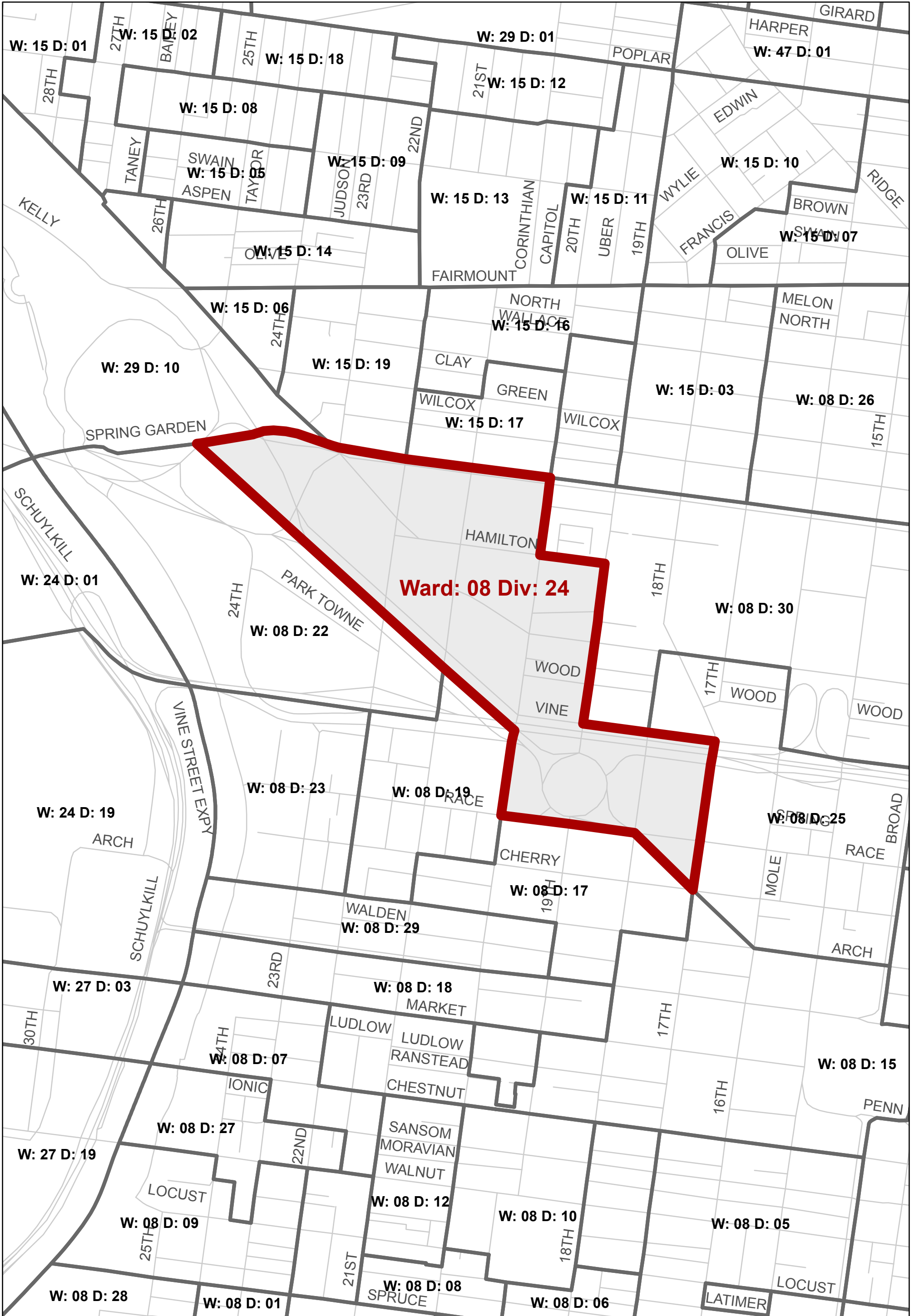
# Ward Division: 0823



0 0.075 0.15 0.3 Miles

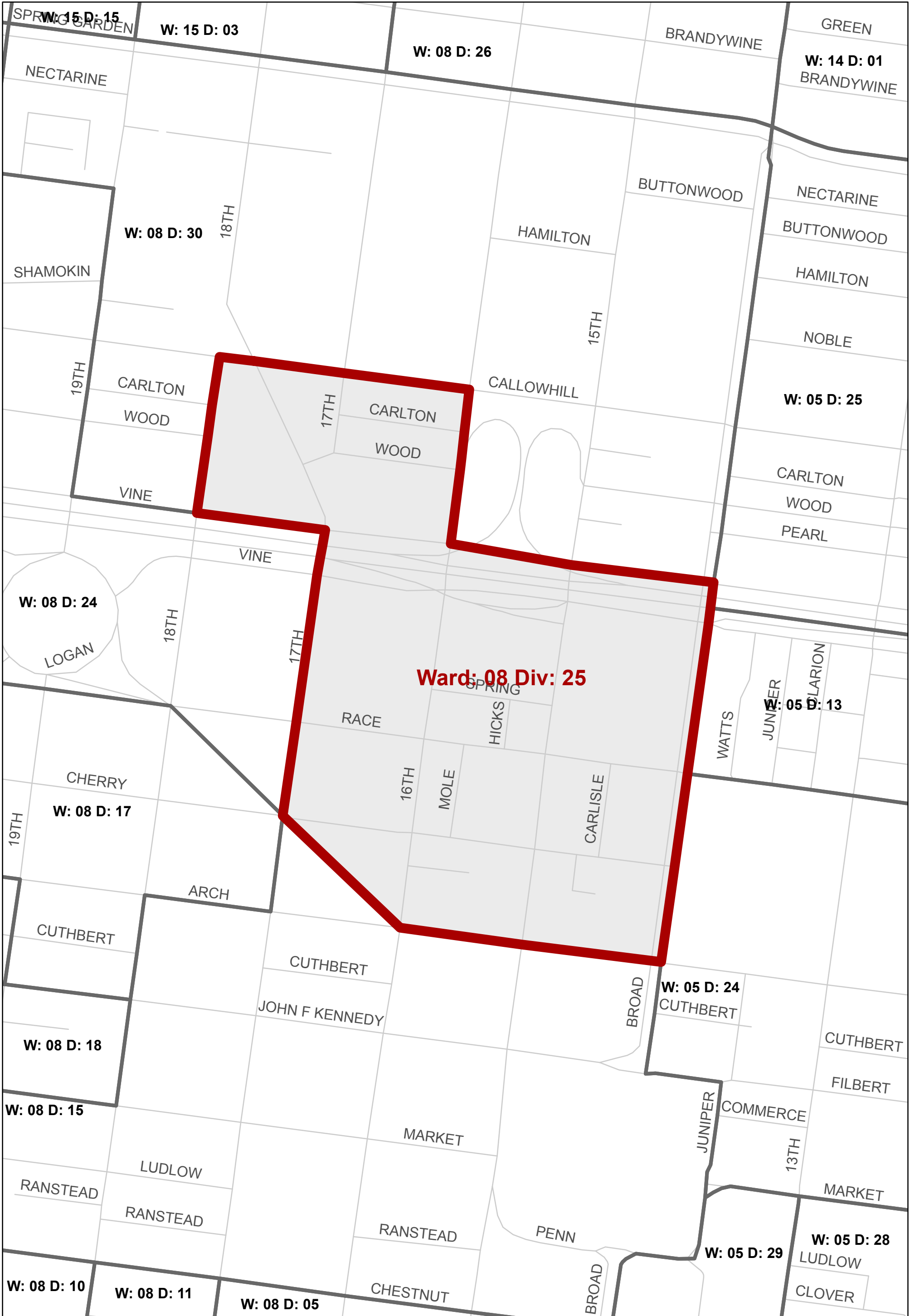


# Ward Division: 0824



0 0.225 0.45 0.9 Miles

# Ward Division: 0825



# Ward Division: 0826



0 0.1 0.2 0.4 Miles

# Ward Division: 0827



**Ward: 08 Div: 27**

0 0.1 0.2 0.4 Miles



# Ward Division: 0828




**Ward: 08 Div: 28**





# Ward Division: 0829



# Ward Division: 0830

